







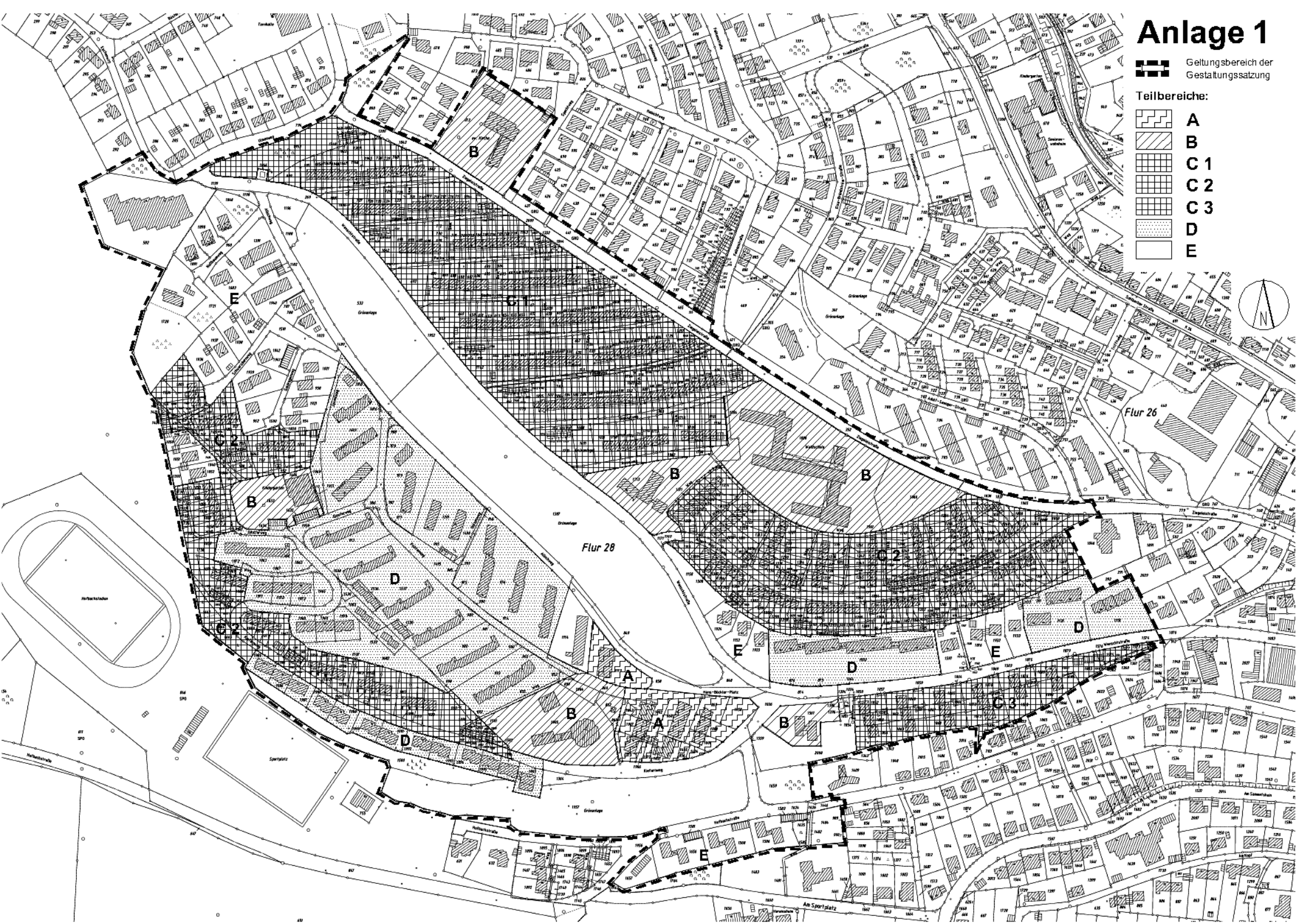
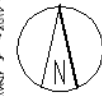


Anlage 1

 Geltungsbereich der Gestaltungssatzung

Teilbereiche:

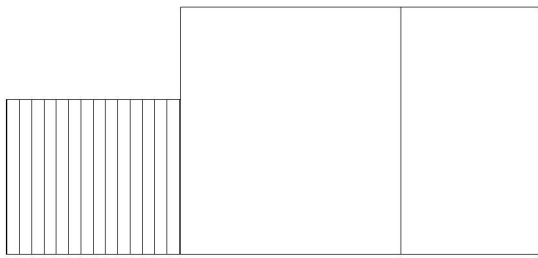
-  A
-  B
-  C 1
-  C 2
-  C 3
-  D
-  E



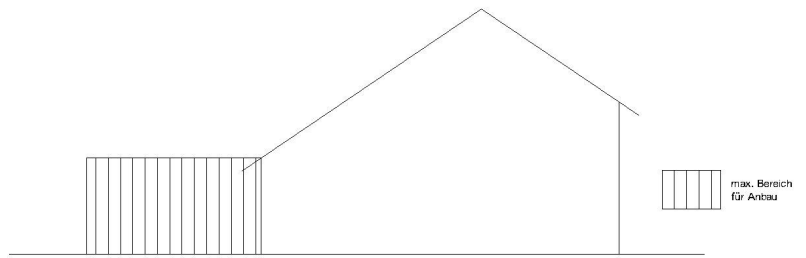
Anlage 2 Erläuterungsskizze

zu § 4 (2) Nr. 3 Dachaufbauten und § 5 Anbauten


in Teilbereich C1 Typ A (OW) 1



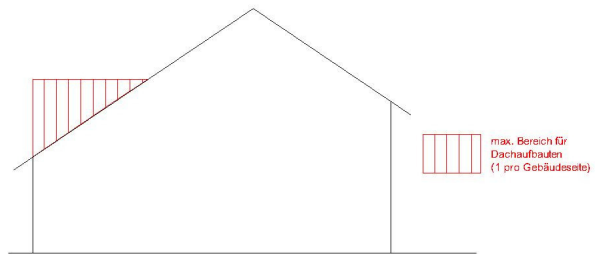
Aufsicht




Schnitt



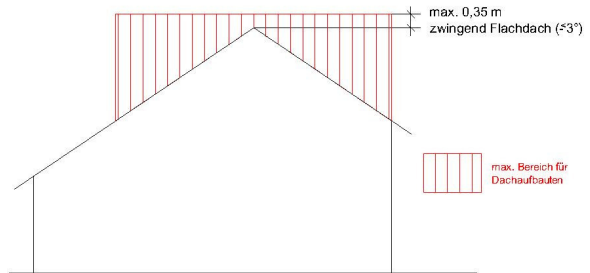
Aufsicht



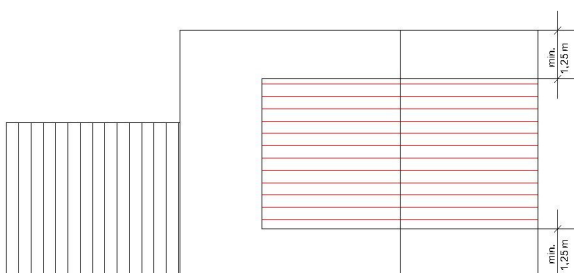
Schnitt



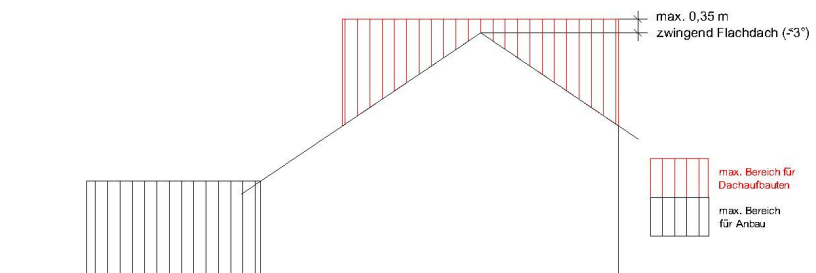
Aufsicht



Schnitt



Aufsicht

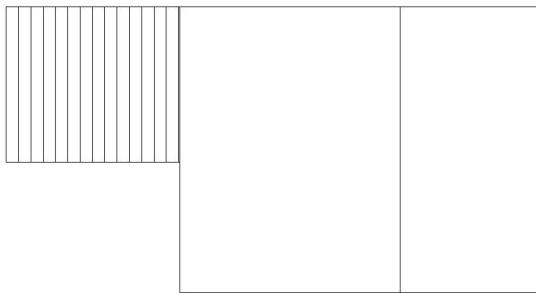


Schnitt

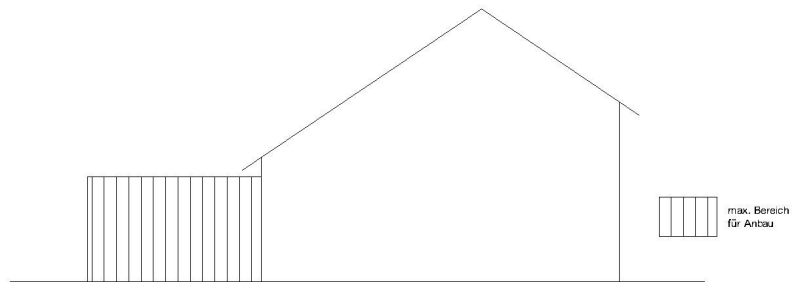
Anlage 2 Erläuterungsskizze

zu § 4 (2) Nr. 3 Dachaufbauten und § 5 Anbauten


in Teilbereich C1 Typ A (OW) 2



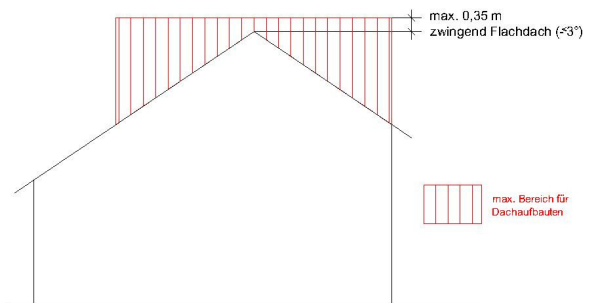
Aufsicht




Schnitt



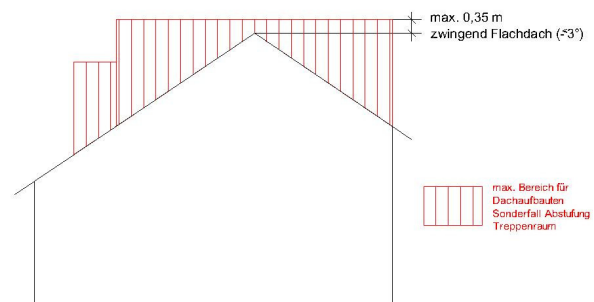
Aufsicht



Schnitt



Aufsicht

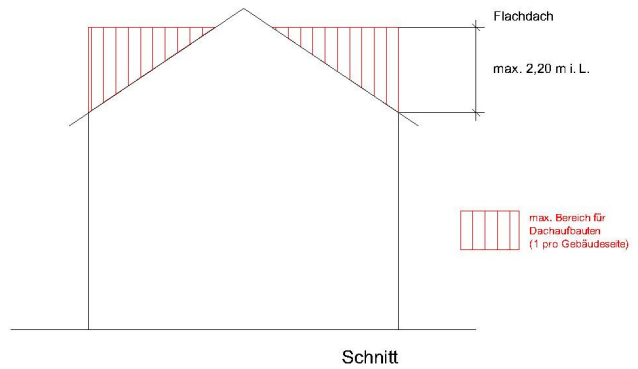
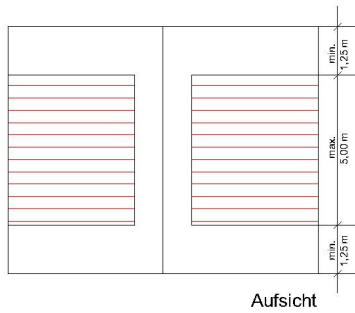


Schnitt

Anlage 2 Erläuterungsskizze

zu § 4 (2) Nr. 3 Dachaufbauten

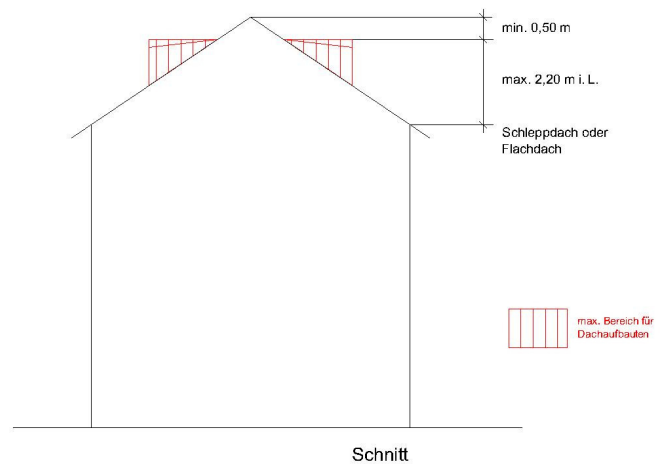
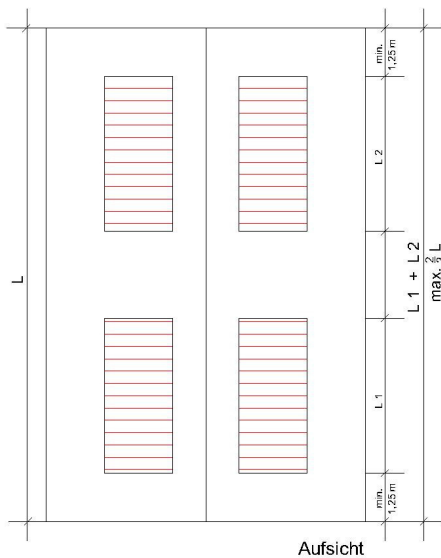
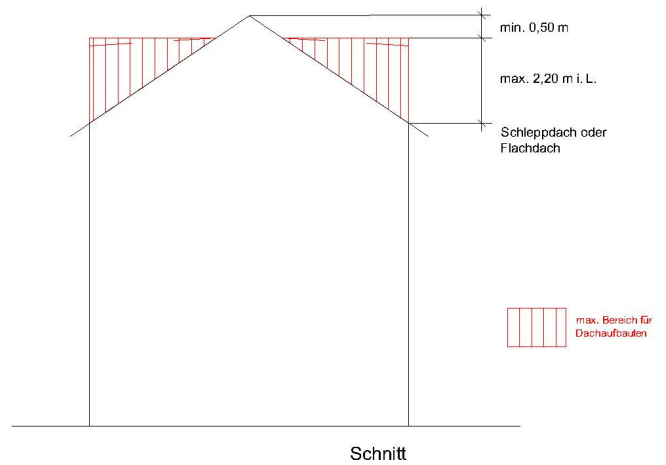
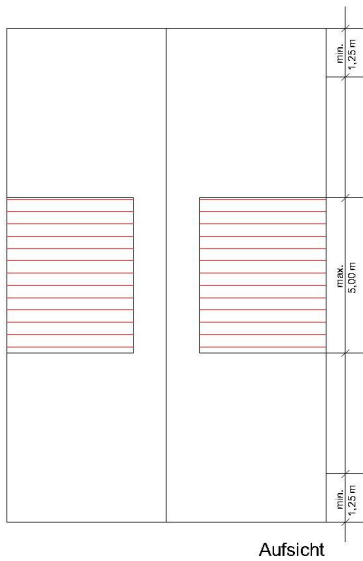
in Teilbereich C2 und C3



Anlage 2 Erläuterungsskizze

zu § 4 (2) Nr. 3 Dachaufbauten

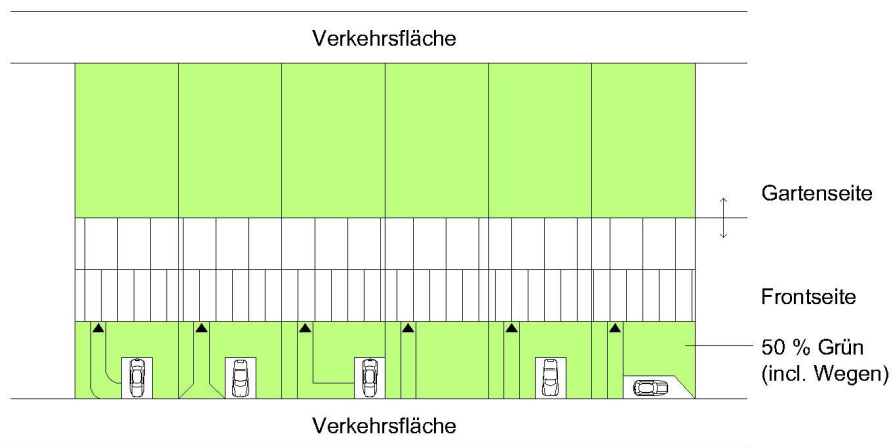
in Teilbereich E



Anlage 2 Erläuterungsskizze

zu § 9 Unbebaute Flächen der bebauten Grundstücke

in Teilbereich C1



in Teilbereich E

